













Golden Historical Society, Parcel 02-0-0538-000-00



Legend

-  BORDER COUNTY
-  CITY
-  COUNTY
-  INTERSTATE
-  PRIVATE
-  STATE
-  STATE 4 LANE
-  TOWNSHIP
-  parcels
-  MISSISSIPPI RIVER
-  QUINCY LIMITS
-  VILLAGE LIMITS

0 20 40 ft.



Scale: 1:352

This map is made available as a public service. This is not a legal land survey and is for reference purposes only. Accuracy is not guaranteed. Adams County is not responsible for any inaccuracies herein contained.